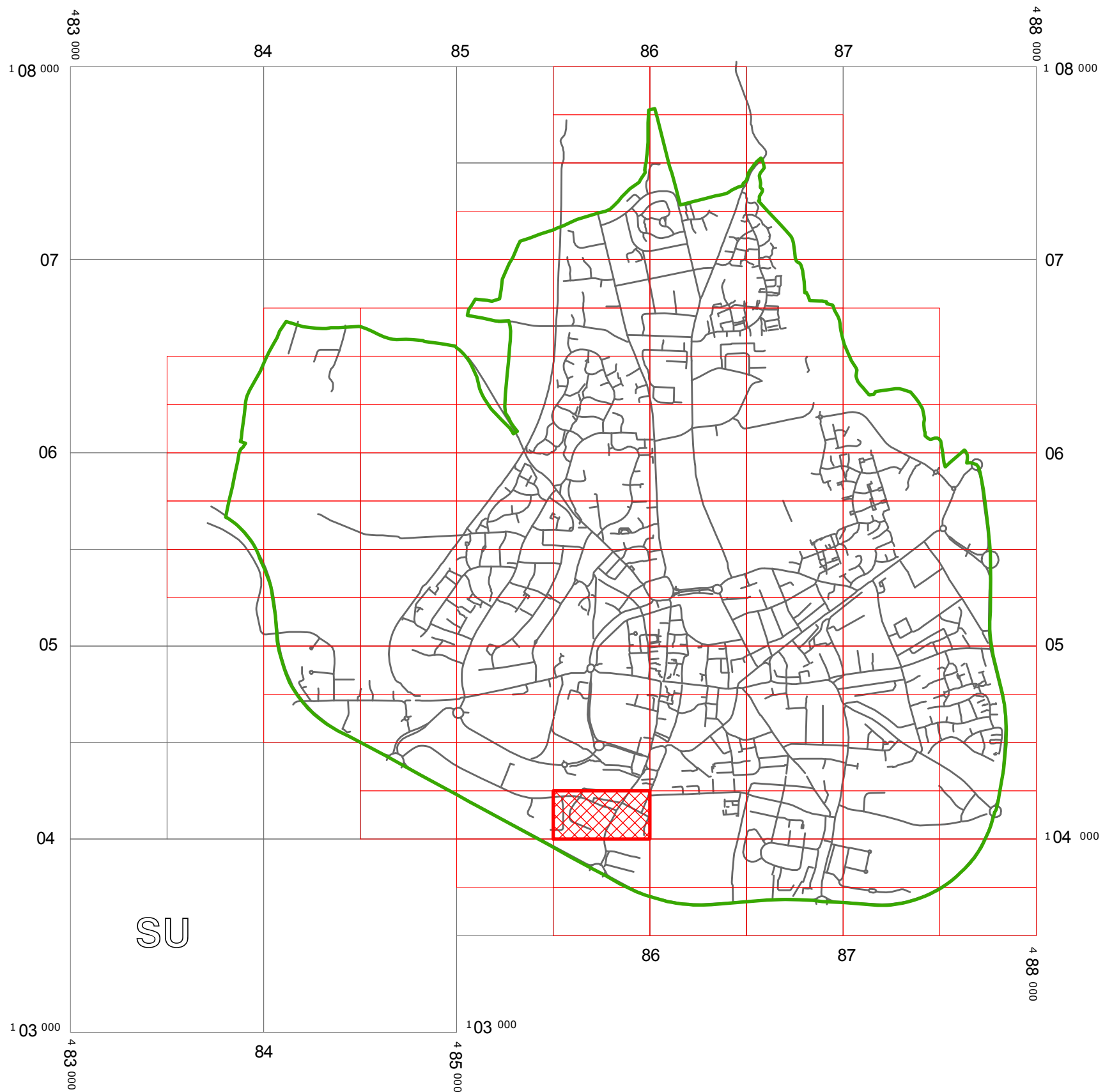








WEST SUSSEX COUNTY COUNCIL
((CHICHESTER DISTRICT) (PARKING PLACES AND TRAFFIC REGULATION)
(CONSOLIDATION) ORDER 2010)
(JOHN RENNIE ROAD AMENDMENT) ORDER 2011

CHICHESTER: LOCATION OF WAITING RESTRICTIONS



KEY:

-  OS TILE GRID
-  PARKING TILE GRID
-  LOCATION OF WAITING RESTRICTIONS
-  CHICHESTER CONTROLLED PARKING ZONE
-  CHICHESTER PARISH BOUNDARY
-  CHICHESTER ROAD NETWORK



West Sussex County Council
 Infrastructure
 The Grange
 Tower Street
 Chichester
 West Sussex
 PO19 1RH

WEST SUSSEX COUNTY COUNCIL
 ((CHICHESTER DISTRICT)
 (PARKING PLACES AND TRAFFIC REGULATION)
 (CONSOLIDATION) ORDER 2010)
 (JOHN RENNIE ROAD AMENDMENT) ORDER 2011

LOCATION OF WAITING RESTRICTIONS




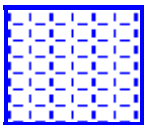

Reproduced from or based upon 2010 Ordnance Survey mapping with permission of the Controller of HMSO (c) Crown Copyright reserved. Unauthorised reproduction infringes Crown copyright and may lead to prosecution or civil proceedings West Sussex County Council Licence No. 100023447

SCALE: 1:25,000
 19/12/2011


Key for Waiting Restrictions

All areas over which the provision of the orders apply are defined by the shaded areas as shown on the following plans plus a contiguous area not indicated on the plans of verge and/or footway between the carriageway edge and the highway boundary. The plans in this schedule are based upon grid references of the Ordnance Survey National Grid defined by the OSGB 36 triangulation.


Prohibition of waiting

101		check	No waiting at any time
107		pat020	No waiting 8.00am-6.00pm Mon-Sat
111		pat 046	No waiting 9.00am-5.00pm Mon-Sat

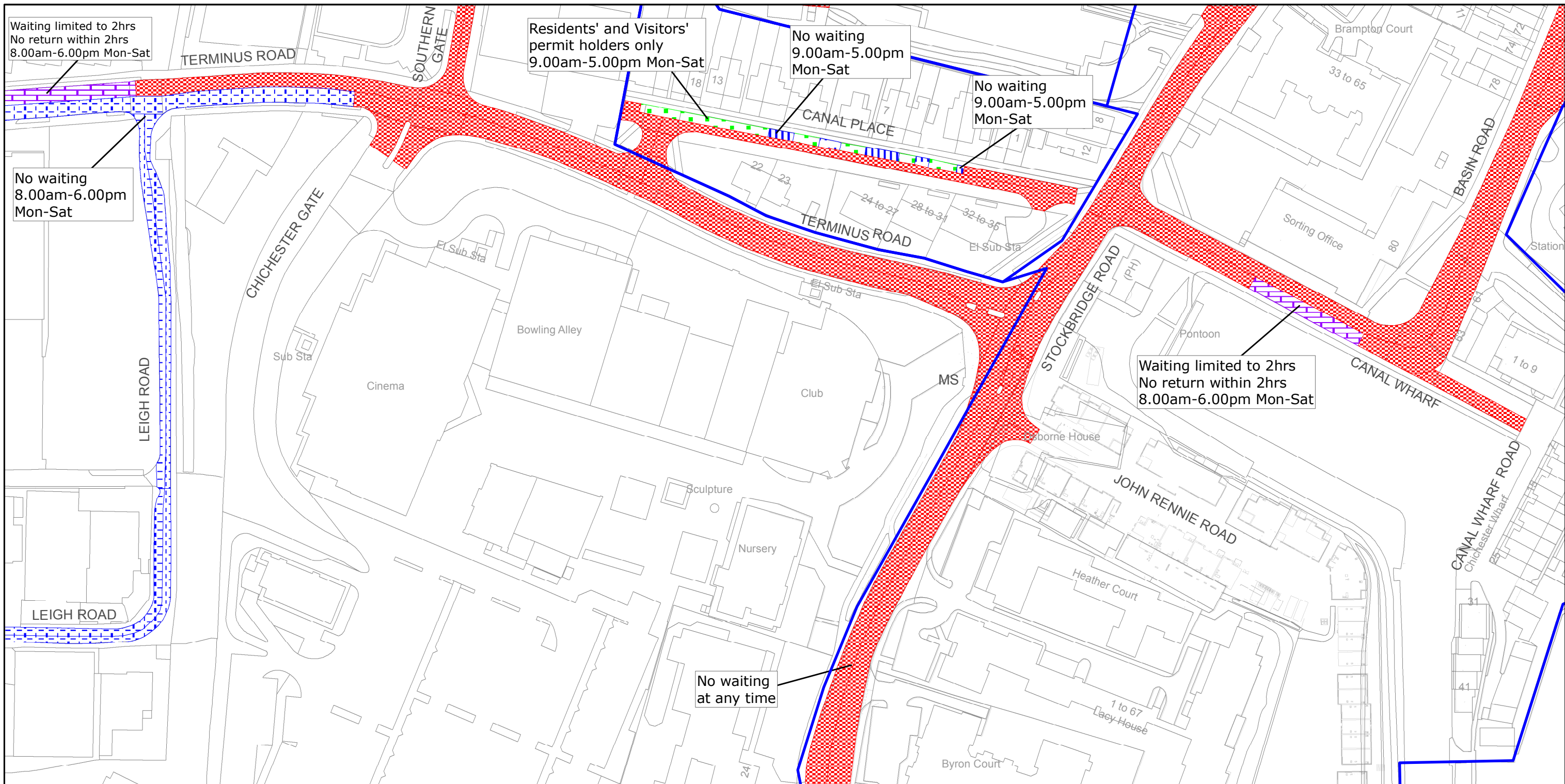
Residents Parking

502		dot6	Residents' and Visitors' permit holders only 9.00am-5.00pm Mon-Sat
-----	---	------	---

Free Limited Waiting

716		shd62	Waiting limited to 1hr No return within 1hr 8.00am-6.00pm Mon-Sat
-----	---	-------	--

 Boundary of Controlled Parking Zone



West Sussex County Council
Highways & Transport
The Grange
Tower Street
Chichester
West Sussex
PO19 1RH

CHICHESTER DISTRICT: CHICHESTER
WAITING RESTRICTIONS

**TILE REF NO:
SU8504SES**

SHEET ISSUE NO 2

SHEET ACTIVE FROM - 19/12/2011



SCALE:
1:1250
at A3 size

Reproduced from or based upon 2010 Ordnance Survey mapping with permission of the Controller of HMSO (c) Crown Copyright reserved.
Unauthorised reproduction infringes Crown copyright and may lead to prosecution or civil proceedings West Sussex County Council Licence No. 100018485